

## NBN Atlas: Viewing Species Information on a Map

-from the **NBN Atlas** home screen, search for your species of interest using the search bar **(1)**.

-select the species from the search results page

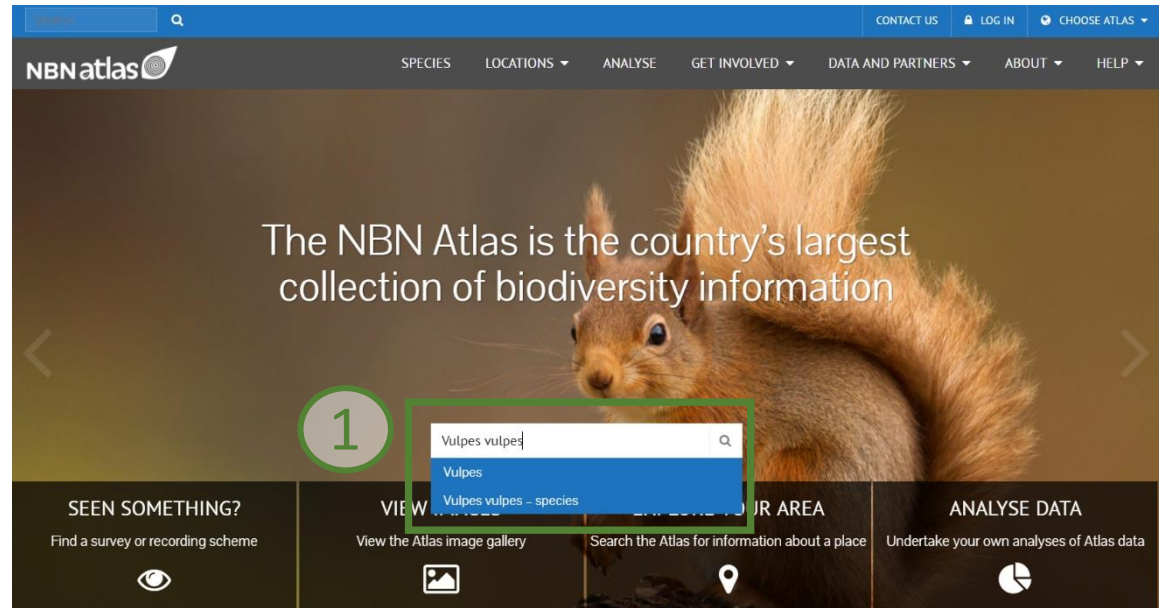
-scroll down to the distribution map and click 'View map' **(2)**.

-you will be redirected to an interactive map on the **Occurrence Records** page.

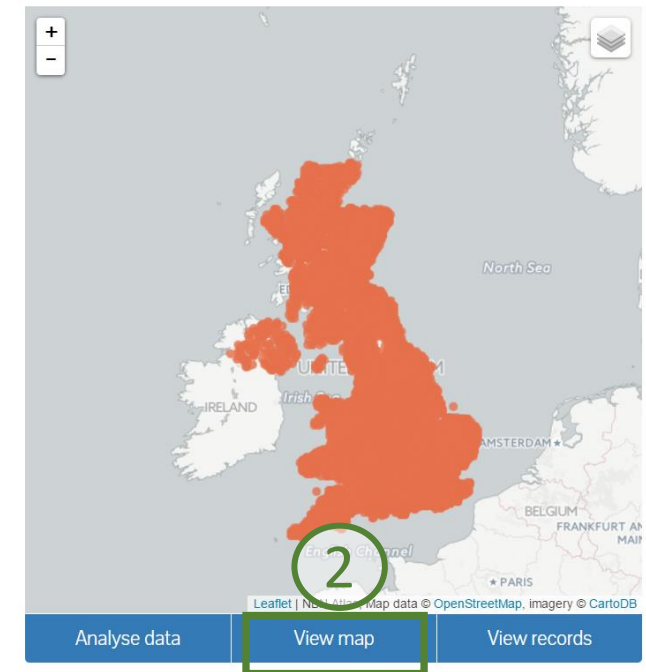
-the default display will show all 100km OS Grid Squares.

-the display can be altered at the top of the map **(3)**. The records can be displayed as grid squares of different sizes, or as points, which can be coloured according to different criteria. The size, opacity and outline of displayed records can also be altered

-to zoom in or out, use the '+' and '-' symbols in the top left of the map **(4)**. To move around the map, simply click and drag.



Occurrence records map (165,082 records)



9 Customise filters

165,082 results for SPECIES: *Vulpes vulpes*

Records Map Charts Record images

Analyse data

Colour by: Default colour Size: 1 Opacity: 0.9 Outline:

4 5 6 7

8

9

Scientific name

*Vulpes vulpes* (165,082)

Attribution

Licence

CC-BY-NC (156,093)

CC-BY (8,337)

OGL (641)

CC0 (11)

[choose more...](#)

Data resource

Non-avian taxa (BTO+partners) (126,742)

National Mammal Atlas Project, online recording (5,483)

Mammal records from Britain from the Atlas of Mammals (1993), with some subsequent records (5,295)

[choose more...](#)

Occurrence

Month

January (19,594)

February (10,876)

March (11,347)

April (16,825)

May (17,308)

[choose more...](#)

Year

2011 (18,223)

2007 (16,886)

2015 (15,584)

2013 (14,600)

2014 (14,571)

Leaflet | Map data © OpenStreetMap, imagery © CartoDB

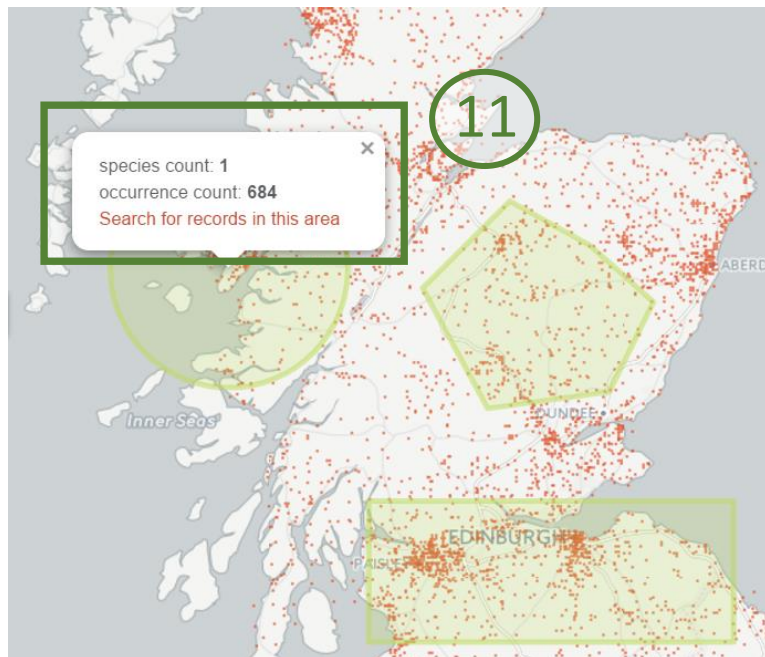
-to limit the displayed records to a specific drawn area, use the drawing tools, found below the zoom buttons. You can draw a circle, rectangle, or other polygon by selecting the appropriate tool and clicking on the map (5). These areas can be edited or deleted with the buttons below (6).

-the appearance of the map can be altered by pressing the icon (7) on the left of the map.

-to apply a filter to the displayed records, select one from the window on the left (8) (Note- the display will be reset each time a filter is applied).

-to change the filters that are available, click 'Customise filters' in the top-left (9). Select the filters you would like to add and click 'Update' (10).

-to learn more about the records at a point or area, simply click the appropriate point you are interested in (11).



Select the filter categories that you want to appear in the "Refine results" column

Select: None **Update** Reset to defaults

<b>Taxon</b> <ul style="list-style-type: none"><li><input checked="" type="checkbox"/> Scientific name</li><li><input type="checkbox"/> Scientific name (unprocessed)</li><li><input type="checkbox"/> Subspecies</li><li><input type="checkbox"/> Species</li><li><input type="checkbox"/> Genus</li><li><input type="checkbox"/> Family</li><li><input type="checkbox"/> Order</li><li><input type="checkbox"/> Class</li><li><input type="checkbox"/> Phylum</li><li><input type="checkbox"/> Kingdom</li><li><input type="checkbox"/> Identified to rank</li><li><input type="checkbox"/> Name match metric</li><li><input type="checkbox"/> Lifeform</li><li><input type="checkbox"/> Common name (processed)</li><li><input type="checkbox"/> Species subgroups</li><li><input type="checkbox"/> Species lists</li></ul>	<b>Attribution</b> <ul style="list-style-type: none"><li><input checked="" type="checkbox"/> Licence</li><li><input type="checkbox"/> Data provider</li><li><input checked="" type="checkbox"/> Data resource</li></ul> <b>Identification</b> <ul style="list-style-type: none"><li><input type="checkbox"/> Identified by</li><li><input type="checkbox"/> Taxon identification issue</li><li><input type="checkbox"/> Original name usage</li></ul>
<b>Occurrence</b> <ul style="list-style-type: none"><li><input type="checkbox"/> Collector</li><li><input type="checkbox"/> Sex</li><li><input type="checkbox"/> Cultivation status</li><li><input checked="" type="checkbox"/> Month</li><li><input checked="" type="checkbox"/> Year</li><li><input type="checkbox"/> Year (by decade)</li><li><input type="checkbox"/> Date precision</li></ul>	<b>Location</b> <ul style="list-style-type: none"><li><input type="checkbox"/> Watsonian Vice Counties - 12 mile</li><li><input type="checkbox"/> Ordnance Survey National Grids - 10km</li><li><input type="checkbox"/> Countries with sea areas</li><li><input type="checkbox"/> Elevation (in metres)</li><li><input type="checkbox"/> Sensitive</li><li><input type="checkbox"/> Coordinate uncertainty (in metres)</li><li><input type="checkbox"/> Spatial validity</li><li><input type="checkbox"/> Location ID</li></ul> <b>Record</b> <ul style="list-style-type: none"><li><input type="checkbox"/> Record type</li><li><input type="checkbox"/> Multimedia</li><li><input type="checkbox"/> Occurrence status</li></ul> <b>Assertions</b> <ul style="list-style-type: none"><li><input type="checkbox"/> Record issues</li><li><input type="checkbox"/> Has user assertions</li></ul>

10

Colour by: Default colour Size: 1